



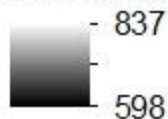
Digital Surface Model: Jordan-Hare Stadium



Digital Surface Model

Campus DSM

Feet above sea level



Cartographer: Mitch Carter
Date produced: 11 November 2013
Source: LiDAR data from the City of Auburn